

Plans updated with new red line planning boundary	CC/TA	15/10/13	B
Plans updated with new red line planning boundary	CC/TA	23/09/13	A
Revision Details	By	Date	Suffix
Drawing Status	Check		
PLANNING			

LEGEND

- A - CATEGORY TREES, GROUPS & HEDGES (HIGH QUALITY & VALUE)
- C - CATEGORY TREES, GROUPS & HEDGES (LOW QUALITY & VALUE)
- B - CATEGORY TREES, GROUPS & HEDGES (MODERATE QUALITY & VALUE)
- U - CATEGORY TREES, GROUPS & HEDGES (UNSUITABLE FOR RETENTION)
- UNCATEGORISED TREES, GROUPS & HEDGEROWS AS DEFINED BY TOPOGRAPHICAL SURVEY OR ESTIMATED ON SITE
- INDICATES ROOT PROTECTION AREAS - AS DEFINED BY BS 5837:2012
- EXTENT OF GROUPED TREES OR OTHER ARBOREAL FEATURES
- PLANNING BOUNDARY

Note: Tree categories as defined by BS5837:2012. Plans to be read in conjunction with URS Tree Survey Report.

Job Title
A6 TO MANCHESTER AIRPORT RELIEF ROAD

Drawing Title
TREE SURVEY PLAN (SHEET 9 OF 19)

Scale at A1 1:1250 (or as shown)	Drawn CCC	Approved AK
Stage 1 check TA	Stage 2 check PLY LAND	Date 09/09/13

URS Infrastructure & Environment UK Limited
4th Floor, Bridgewater House
Waterloo Street
Manchester, M1 6LT
United Kingdom
T +44 (0)161 979500
F +44 (0)161 979505
www.ursi.com

URS

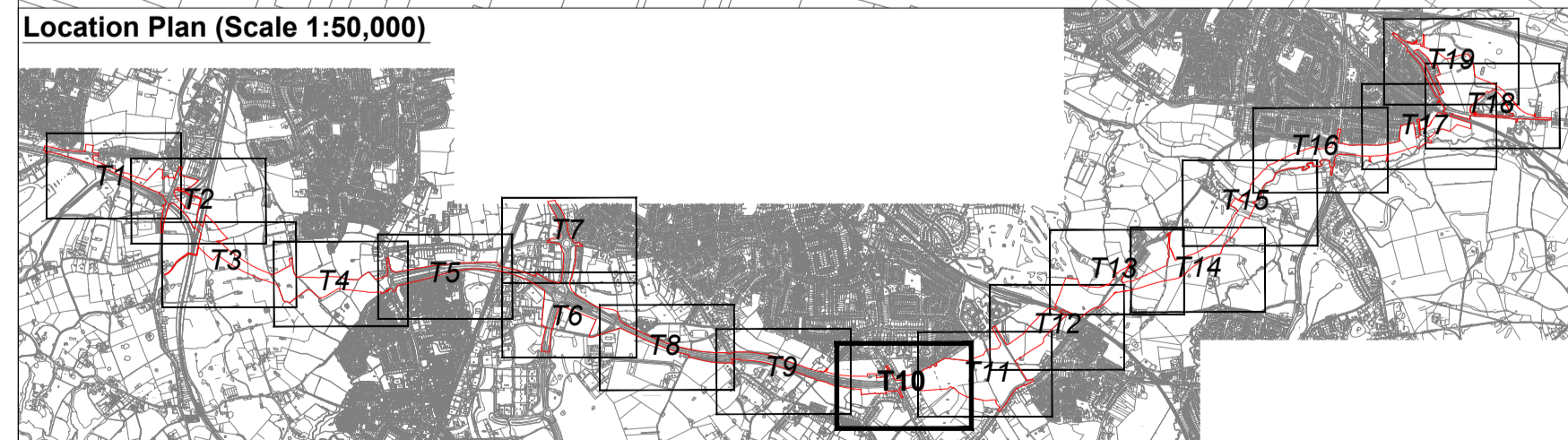
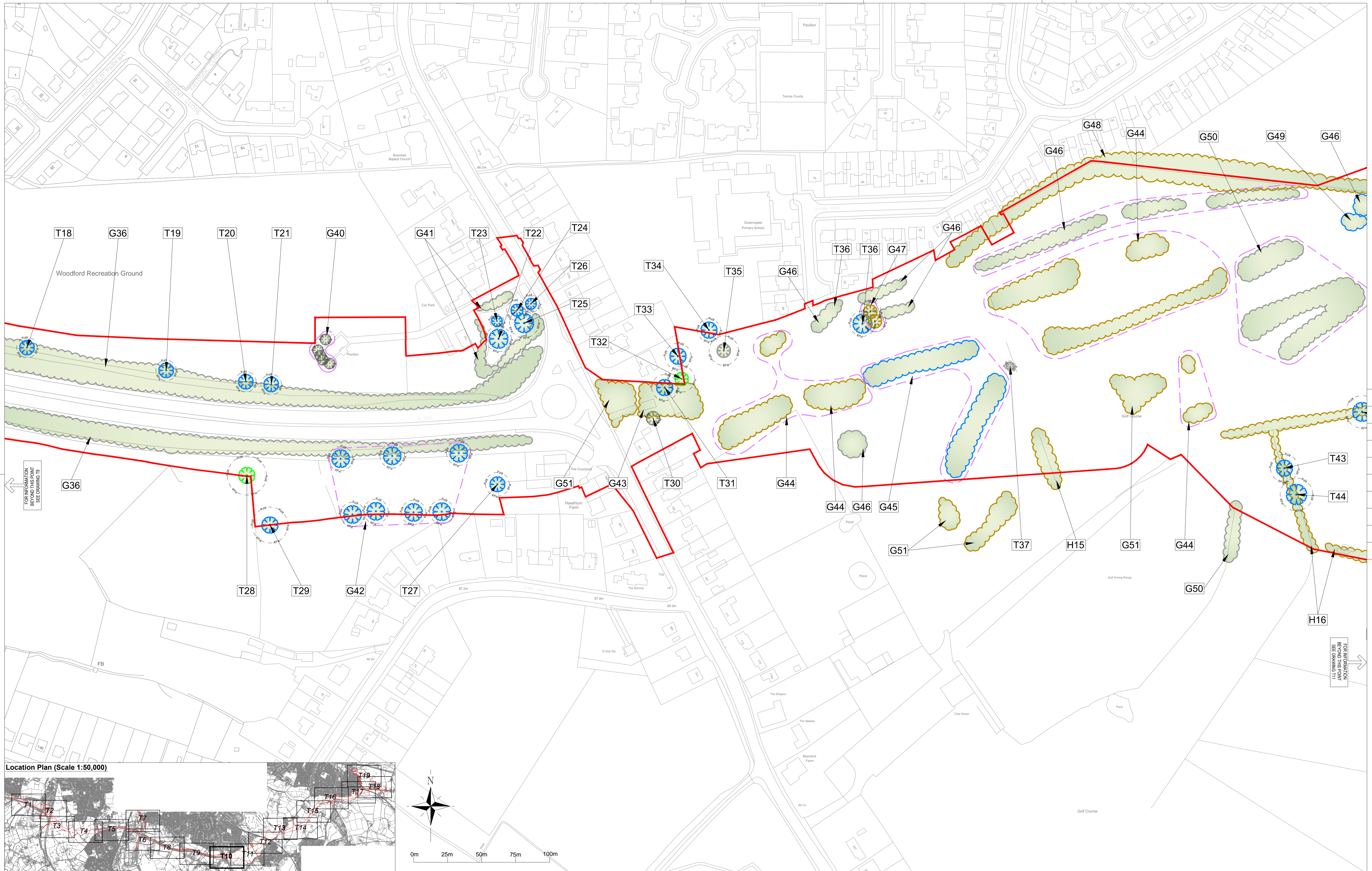
Drawing Number
47064524 - T9

Rev
B

THIS DRAWING MAY BE USED ONLY FOR THE PURPOSE INTENDED AND ONLY WRITTEN DIMENSIONS SHALL BE USED

Plot Date : 47064524 - TREE SURVEY PLAN
AutoCAD File Name :

DB1H



Revision Details			
By	Date	Check	Suffix
CC/TA	15/10/13	B	
CC/TA	23/09/13	A	

Drawing Status	
PLANNING	

LEGEND	
	A - CATEGORY TREES, GROUPS & HEDGEROWS (HIGH QUALITY & VALUE)
	C - CATEGORY TREES, GROUPS & HEDGEROWS (LOW QUALITY & VALUE)
	B - CATEGORY TREES, GROUPS & HEDGEROWS (MODERATE QUALITY & VALUE)
	U - CATEGORY TREES, GROUPS & HEDGEROWS (UNSUITABLE FOR RETENTION)
	UNCATEGORISED TREES, GROUPS & HEDGEROWS AS DEFINED BY TOPOGRAPHICAL SURVEY OR ESTIMATED ON SITE
	EXTENT OF GROUPED TREES OR OTHER ARBOREAL FEATURES
	PLANNING BOUNDARY
	INDICATES ROOT PROTECTION AREAS - AS DEFINED BY BS 5837:2012

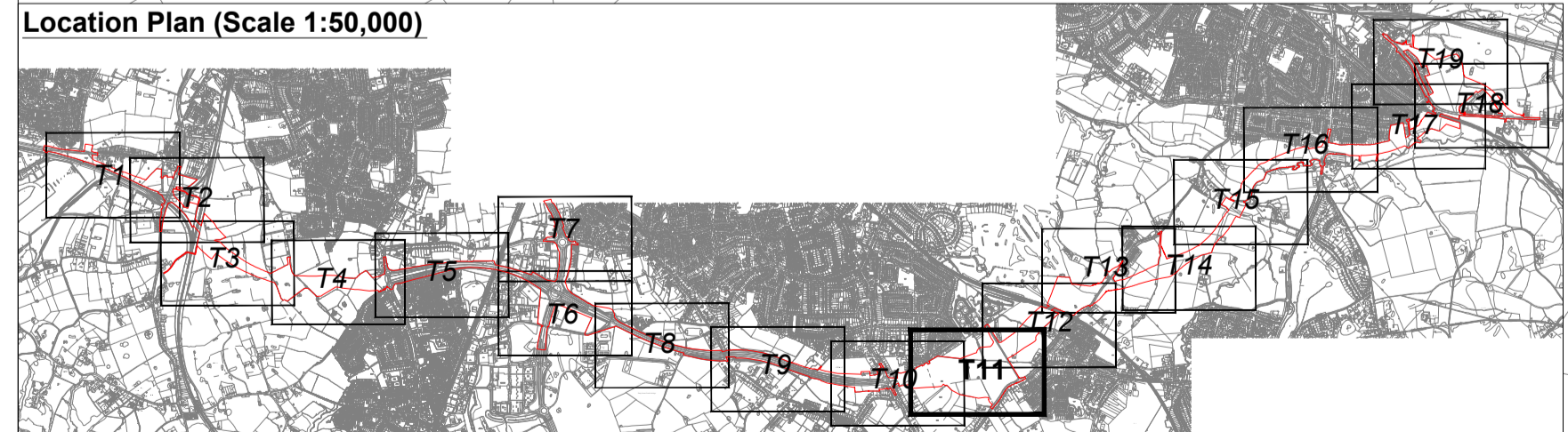
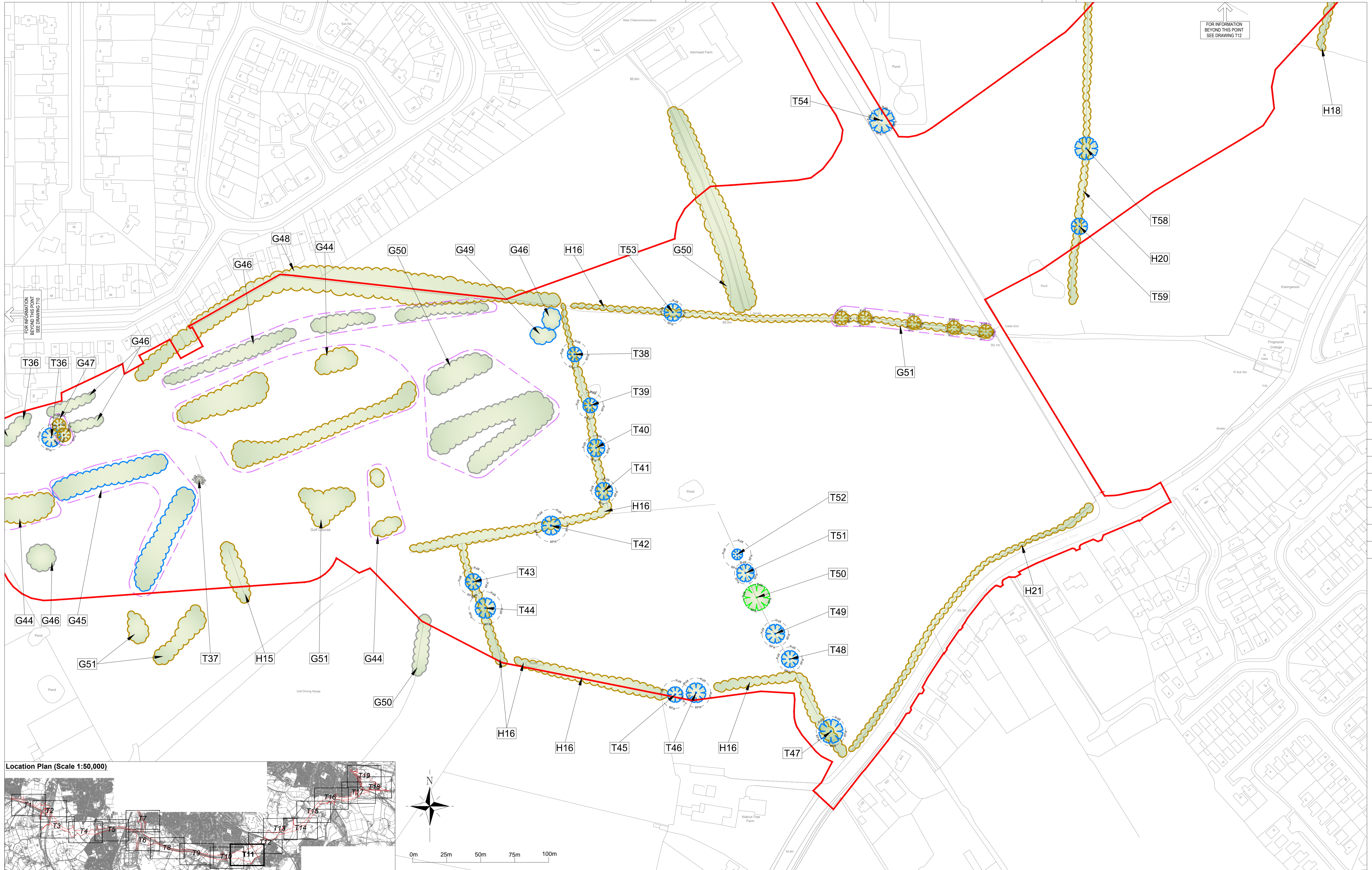
Note: Tree categories as defined by BS5837:2012. Plans to be read in conjunction with URS Tree Survey Report.

Job Title	A6 TO MANCHESTER AIRPORT RELIEF ROAD	Drawing Title	TREE SURVEY PLAN (SHEET 10 OF 19)
Scale at A1	1:1250 (or as shown)	Approved	AK
Drawn	CCC	Originated	PLY LAND
Stage 1 check	TA	Date	09/09/13
Stage 2 check			

URS Infrastructure & Environment UK Limited 4th Floor, Bridgegate House Whitworth Street Manchester, M1 6LT United Kingdom T +44 (0)161 975900 F +44 (0)161 975909 www.ursinfra.com	
Drawing Number	47064524 - T10
Rev	B

THIS DRAWING MAY BE USED ONLY FOR THE PURPOSE INTENDED AND ONLY WRITTEN DIMENSIONS SHALL BE USED

Plot Date: 47064524 - TREE SURVEY PLAN
AutoCAD File Name: 47064524 - TREE SURVEY PLAN
DB1H



Revision Details			
By	Date	Check	Suffix
CC/TA	15/10/13	B	
CC/TA	23/09/13	A	

Drawing Status	
PLANNING	

LEGEND	
	A - CATEGORY TREES, GROUPS & HEDGES (HIGH QUALITY & VALUE)
	C - CATEGORY TREES, GROUPS & HEDGES (LOW QUALITY & VALUE)
	B - CATEGORY TREES, GROUPS & HEDGES (MODERATE QUALITY & VALUE)
	U - CATEGORY TREES, GROUPS & HEDGES (UNSUITABLE FOR RETENTION)
	UNCATEGORISED TREES, GROUPS & HEDGEROWS AS DEFINED BY TOPOGRAPHICAL SURVEY OR ESTIMATED ON SITE
	INDICATES ROOT PROTECTION AREAS - AS DEFINED BY BS 5837:2012
	EXTENT OF GROUPED TREES OR OTHER ARBOREAL FEATURES
	PLANNING BOUNDARY

Note: Tree categories as defined by BS5837:2012. Plans to be read in conjunction with URS Tree Survey Report.

Job Title
A6 TO MANCHESTER AIRPORT RELIEF ROAD

Drawing Title
TREE SURVEY PLAN (SHEET 11 OF 19)

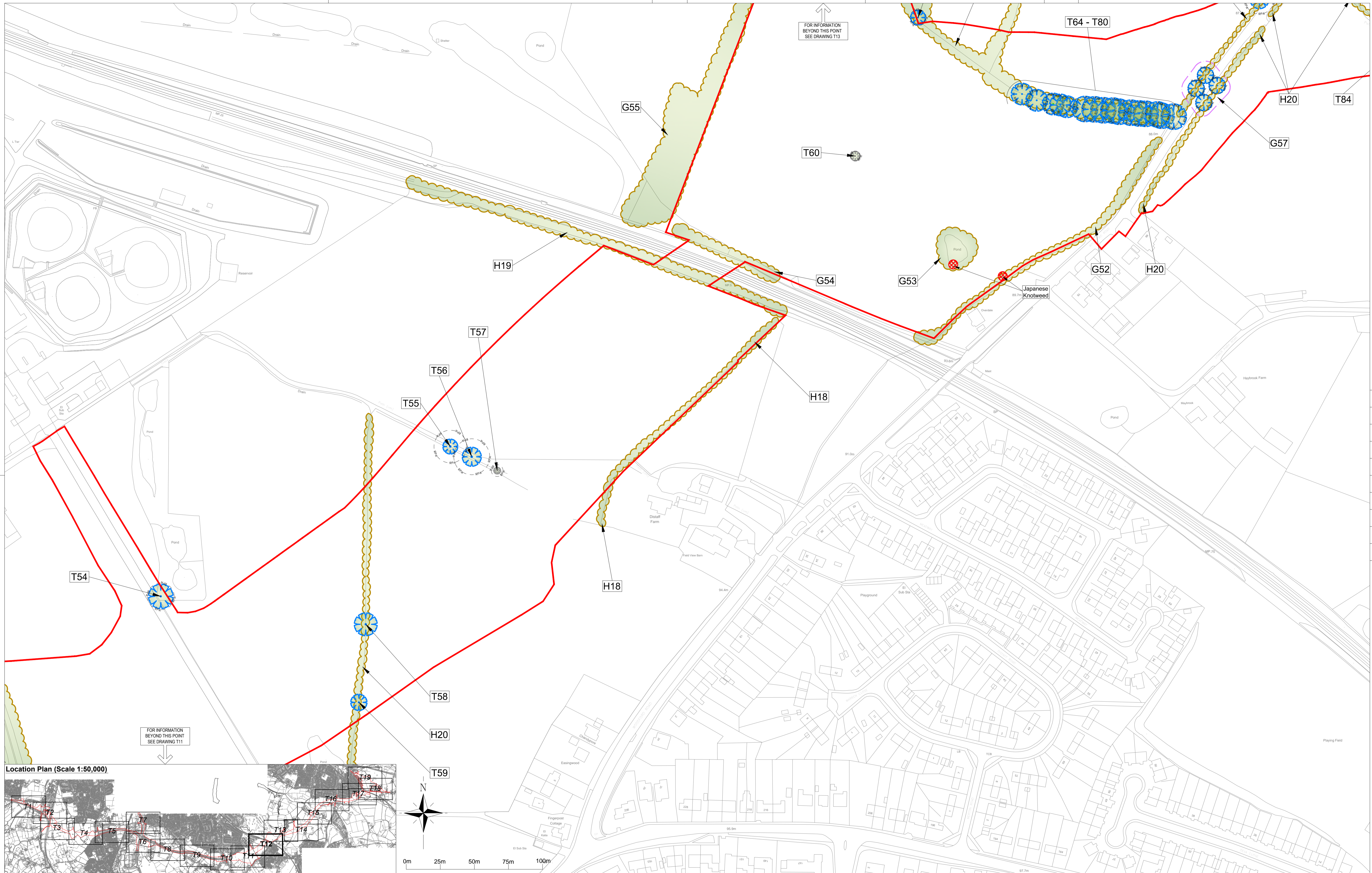
Scale at A1		Approved	
1:1250 (or as shown)	AK		
Drawn CCC	Originated PLY LAND	Date 09/09/13	
Stage 1 check TA	Stage 2 check		

Drawing Number		Rev
47064524 - T11		B

THIS DRAWING MAY BE USED ONLY FOR THE PURPOSE INTENDED AND ONLY WRITTEN DIMENSIONS SHALL BE USED

Plot Date : 47064524 - TREE SURVEY PLAN

DB1H



Revision Details			
By	Date	Check	Suffix
CC/TA	15/10/13	B	
CC/TA	23/09/13	A	

Drawing Status	
PLANNING	

LEGEND	
	A - CATEGORY TREES, GROUPS & HEDGES (HIGH QUALITY & VALUE)
	C - CATEGORY TREES, GROUPS & HEDGES (LOW QUALITY & VALUE)
	B - CATEGORY TREES, GROUPS & HEDGES (MODERATE QUALITY & VALUE)
	U - CATEGORY TREES, GROUPS & HEDGES (UNSUITABLE FOR RETENTION)
	UNCATEGORISED TREES, GROUPS & HEDGEROWS AS DEFINED BY TOPOGRAPHICAL SURVEY OR ESTIMATED ON SITE
	INDICATES ROOT PROTECTION AREAS - AS DEFINED BY BS 5837:2012
	EXTENT OF GROUPED TREES OR OTHER ARBOREAL FEATURES
	PLANNING BOUNDARY

Note: Tree categories as defined by BS5837:2012. Plans to be read in conjunction with URS Tree Survey Report.

Job Title
A6 TO MANCHESTER AIRPORT RELIEF ROAD

Drawing Title
TREE SURVEY PLAN (SHEET 12 OF 19)

Scale at A1			
1:1250 (or as shown)			
Drawn	CCC	Approved	AK
Stage 1 check	TA	Originated	PLY LAND
Date	09/09/13	Date	09/09/13

Drawing Number		Rev
47064524 - T12		B

THIS DRAWING MAY BE USED ONLY FOR THE PURPOSE INTENDED AND ONLY WRITTEN DIMENSIONS SHALL BE USED

URS Infrastructure & Environment UK Limited
4th Floor, Bridgewater House
Wilkinson Street
Manchester, M1 6LT
United Kingdom
T +44 (0)161 979500
F +44 (0)161 979509
www.ursinfra.com



Plot Date : 47064524 - TREE SURVEY PLAN

DB1H